

For regulation information, please refer to the NHFGD Freshwater Fishing Digest.

Contact: NHFGD Region 4 (Southwest NH), Keene
E-mail: reg4@nhfgd.org Phone: 603-352-9669

ISLAND POND Washington

FISHERY: Warmwater ACRES: 192

TROPHIC LEVEL: MESO

AVG DEPTH: 25 MAX DEPTH: 50


SPECIES: BT,SMB,LMB,ECP,BBH

ADDITIONAL INFO:







ACCESS: town ramp, difficult access

Contact NH Dept of Safety, Marine Patrol Bureau for information regarding waterbody restrictions (603) 293-0091














 Water Access site (State, Federal, or Road-to-Public-Water)

 Bathymetric contour

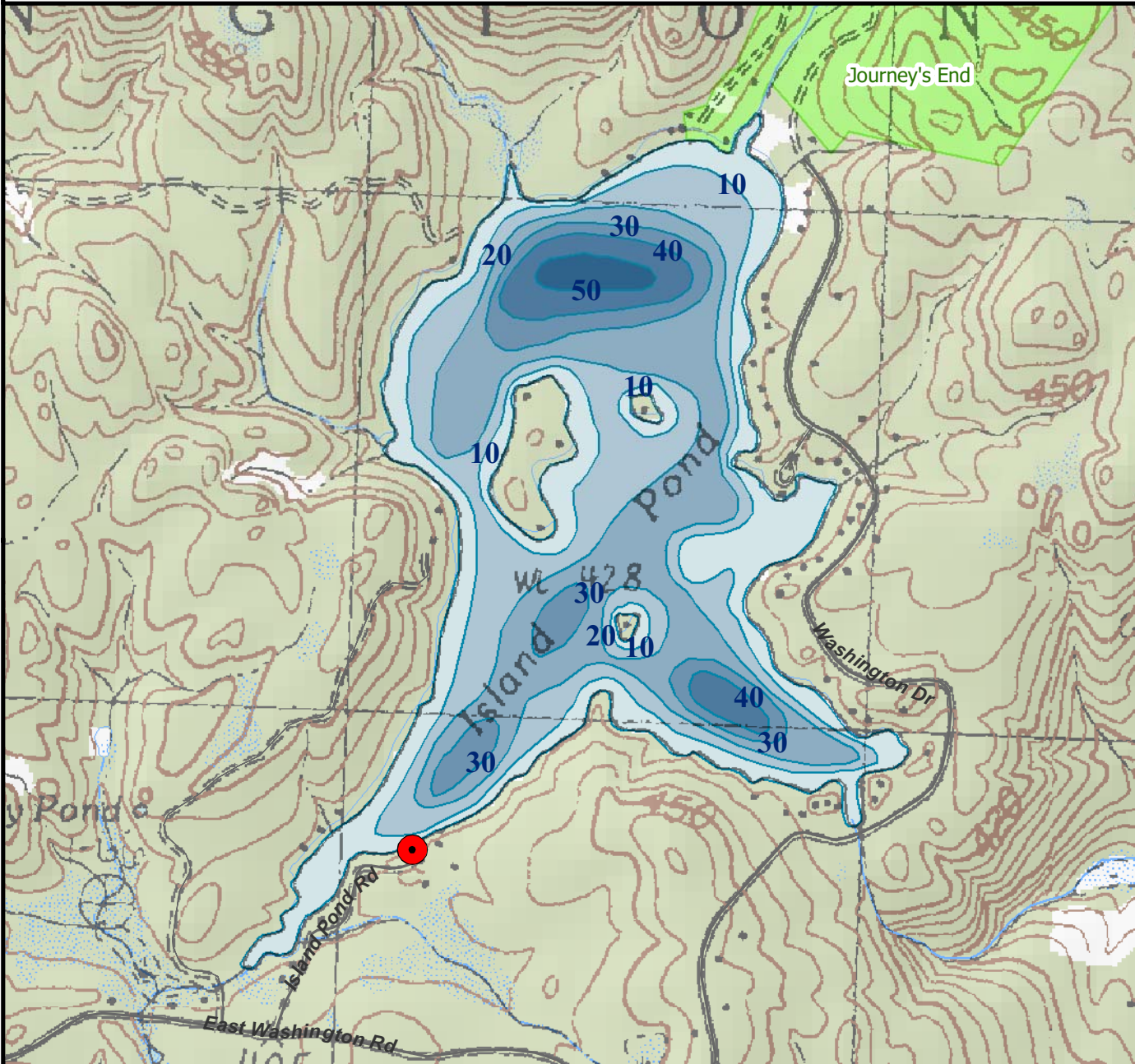
Bathymetry (depth in feet)

 Less than 10	 30 to 40
 10 to 20	 40 to 50
 20 to 30	 Greater than 50

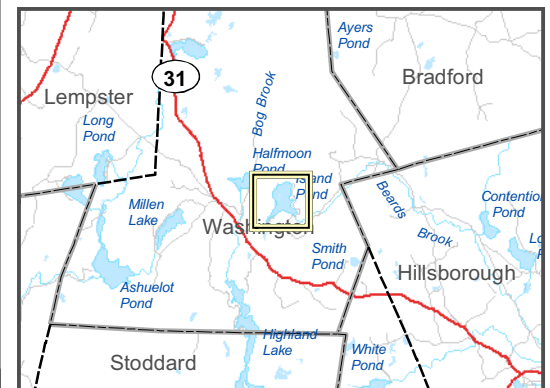
Bathymetry data provided by the NH Department of Environmental Services, Watershed Mgt Bureau

 Town boundary	 Cleared
 Primary Route	 Forest
 Road or Street	 Building
 Trail or other	 Restricted Access
 Stream or Shoreline	 Conservation
 Surface Water	
 Wetland	
 Conservation Land	

Source: USGS



Most data presented on this map represent stock data sets obtained from NH GRANIT, Complex Systems Research Center, UNH. CSRC, NHOEP, NHFGD and the cooperating agencies make no claim as to the validity or reliability or to any implied uses of these data. NOT FOR NAVIGATION.



Directions: