

For regulation information, please refer to the NHFGD Freshwater Fishing Digest.

Contact: NHFGD Region 4 (Southwest NH), Keene  
 E-mail: reg4@nhfgd.org Phone: 603-352-9669

# FROST POND Dublin, Jaffrey







<b>FISHERY:</b> Warmwater	<b>ACRES:</b> 59
<b>TROPHIC LEVEL:</b> MESO	
<b>AVG DEPTH:</b> 8	<b>MAX DEPTH:</b> 10
<b>SPECIES:</b> SMB,LMB,ECP,BBH,BG	
ADDITIONAL INFO:	
ACCESS: Town ramp, limited access	

Contact NH Dept of Safety, Marine Patrol Bureau for information regarding waterbody restrictions (603) 293-0091














 Water Access site (State, Federal, or Road-to-Public-Water)

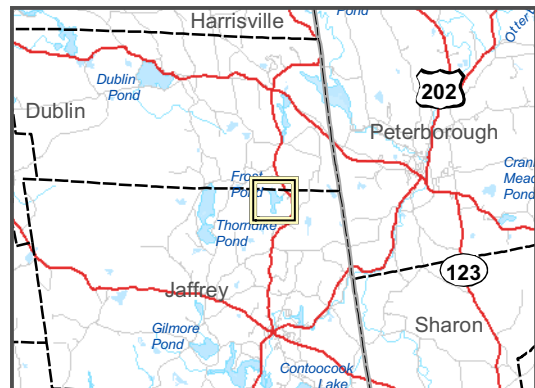
 Bathymetric contour

Bathymetry (depth in feet)

 Less than 10	 30 to 40
 10 to 20	 40 to 50
 20 to 30	 Greater than 50

Bathymetry data provided by the NH Department of Environmental Services, Watershed Mgt Bureau

-  Town boundary
  -  Primary Route
  -  Road or Street
  -  Trail or other
  -  Stream or Shoreline
  -  Surface Water
  -  Wetland
  -  Conservation Land
  -  Restricted Access Conservation
  -  Cleared
  -  Forest
  -  Contour
  -  Building
- Source: USGS



Most data presented on this map represent stock data sets obtained from NH GRANIT, Complex Systems Research Center, UNH. CSRC, NHOEP, NHFGD and the cooperating agencies make no claim as to the validity or reliability or to any implied uses of these data. NOT FOR NAVIGATION.

Directions: Rte 137 to Frost Pond Rd