

For regulation information, please refer to the NHFGD Freshwater Fishing Digest.


Contact: NHFGD Region 4 (Southwest NH), Keene  
E-mail: reg4@nhfgd.org Phone: 603-352-9669

# DIVOL POND Rindge







<b>FISHERY: Warmwater</b>	<b>ACRES: 15</b>
<b>TROPHIC LEVEL: MESO</b>	
<b>AVG DEPTH: 4</b>	<b>MAX DEPTH: 7</b>
<b>SPECIES: GS,YP</b>	
ADDITIONAL INFO:	
ACCESS: No public boat access	

Contact NH Dept of Safety, Marine Patrol Bureau for information regarding waterbody restrictions (603) 293-0091














 Water Access site (State, Federal, or Road-to-Public-Water)

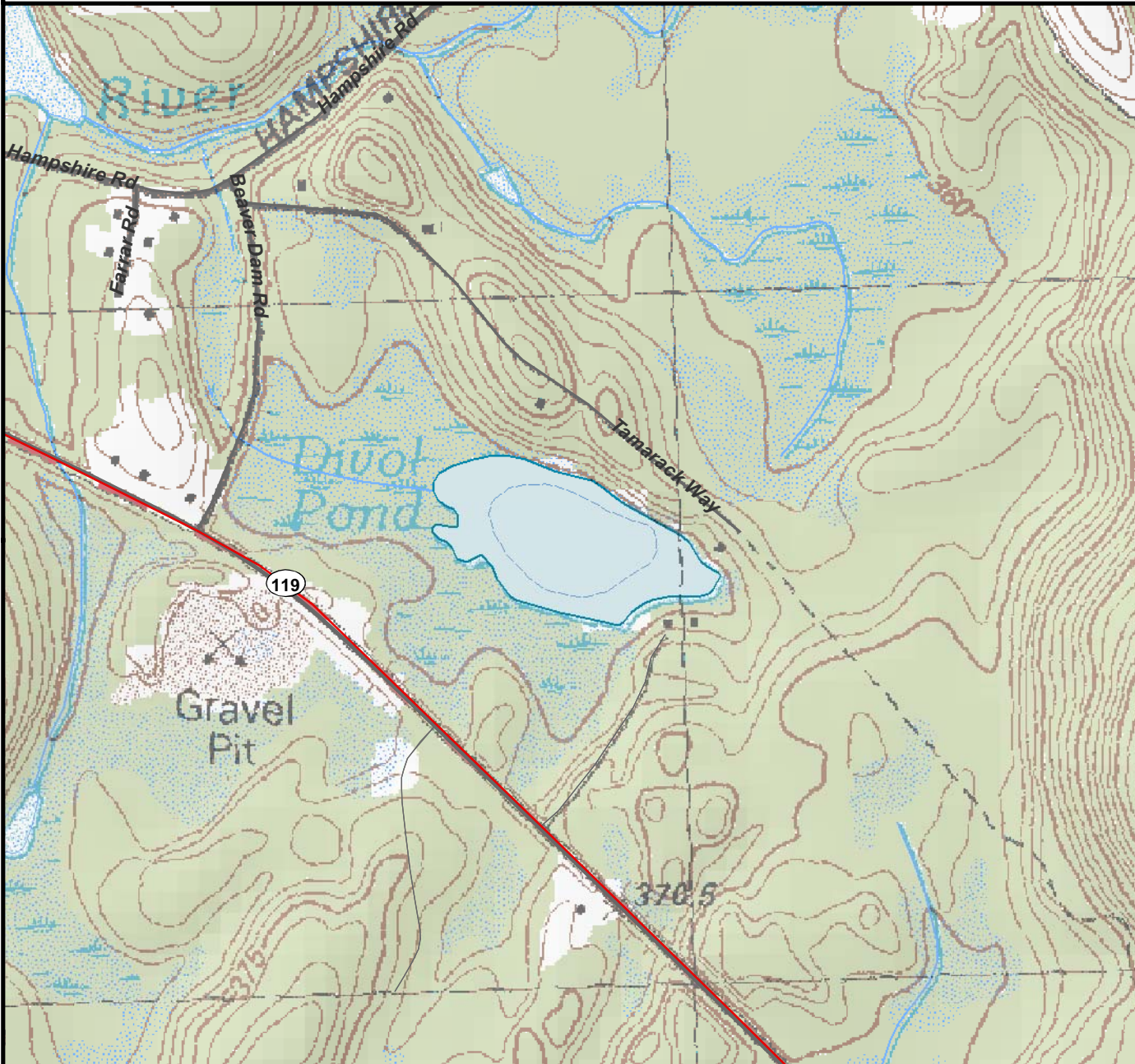
 Bathymetric contour

Bathymetry (depth in feet)

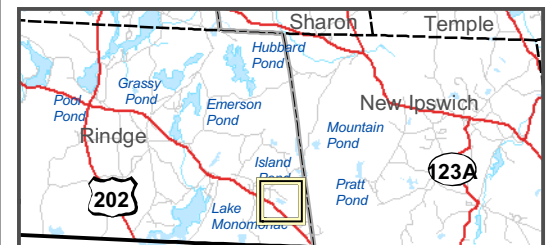
 Less than 10	 30 to 40
 10 to 20	 40 to 50
 20 to 30	 Greater than 50

Bathymetry data provided by the NH Department of Environmental Services, Watershed Mgt Bureau

 Town boundary	 Cleared
 Primary Route	 Forest
 Road or Street	 Contour
 Trail or other	 Building
 Stream or Shoreline	<i>Source: USGS</i>
 Surface Water	
 Wetland	
 Conservation Land	 Restricted Access Conservation



Most data presented on this map represent stock data sets obtained from NH GRANIT, Complex Systems Research Center, UNH. CSRC, NHOEP, NHFGD and the cooperating agencies make no claim as to the validity or reliability or to any implied uses of these data. NOT FOR NAVIGATION.



Directions: