

For regulation information, please refer to the NHFGD Freshwater Fishing Digest.

Contact: NHFGD Region 4 (Southwest NH), Keene
E-mail: reg4@nhfgd.org Phone: 603-352-9669

DEERING RESERVOIR

Deering


FISHERY: Warmwater ACRES: 323
TROPHIC LEVEL: OLIGO
AVG DEPTH: 11 MAX DEPTH: 37
SPECIES: BT,SMB,LMB,ECP,HP

ADDITIONAL INFO:







ACCESS: NHDES gravel ramp,
town beach

Contact NH Dept of Safety, Marine Patrol Bureau for information regarding waterbody restrictions (603) 293-0091















 Water Access site (State, Federal, or Road-to-Public-Water)

 Bathymetric contour

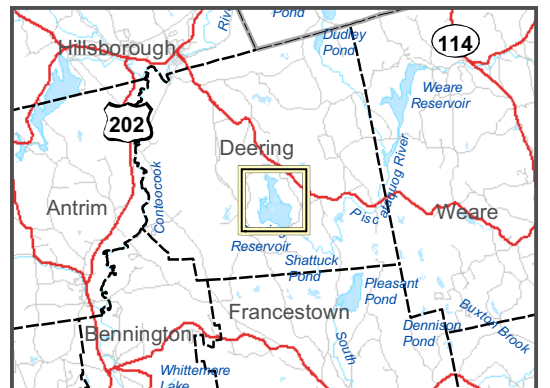
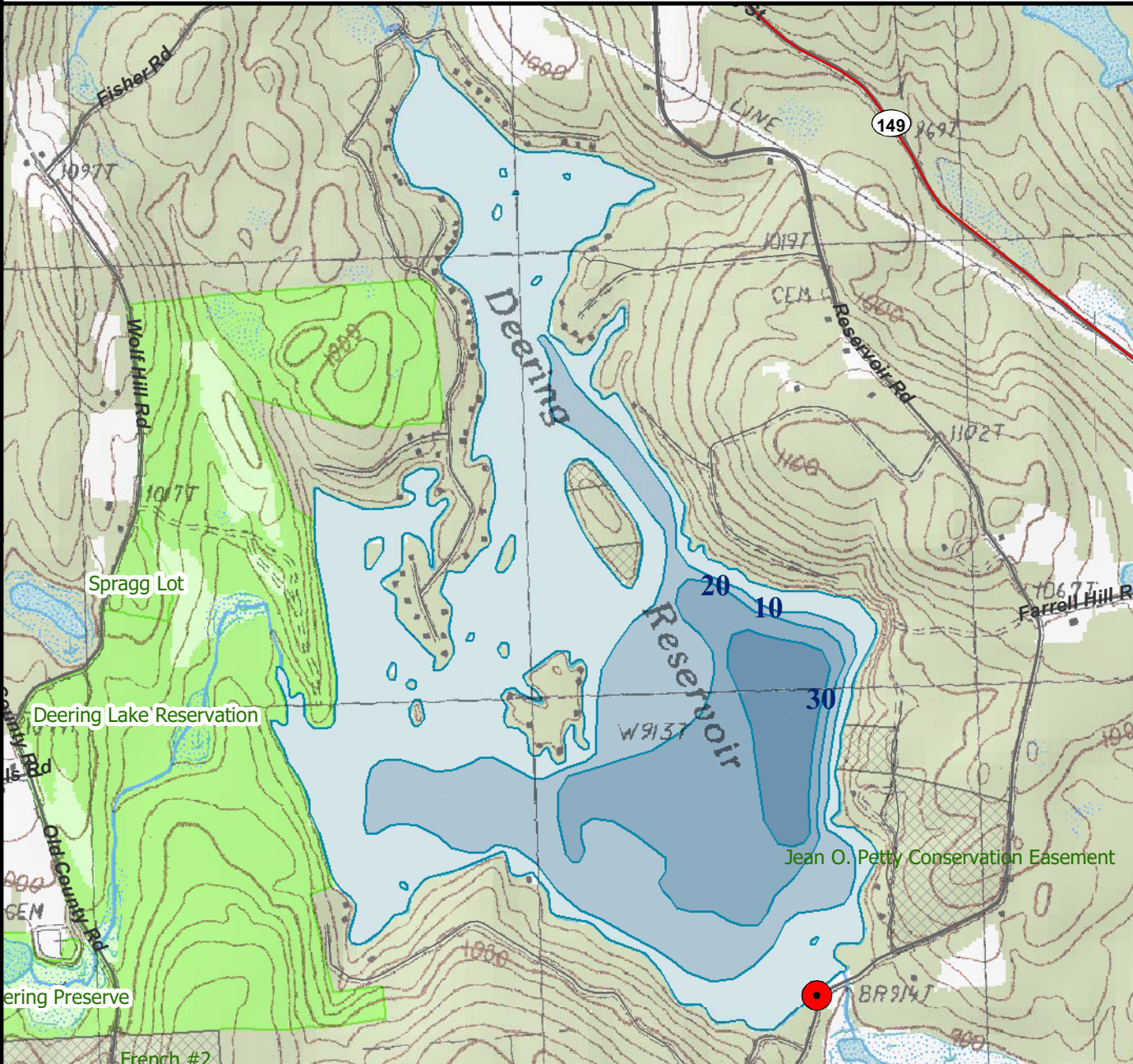
Bathymetry (depth in feet)

 Less than 10	 30 to 40
 10 to 20	 40 to 50
 20 to 30	 Greater than 50

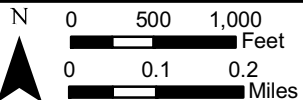
Bathymetry data provided by the NH Department of Environmental Services, Watershed Mgt Bureau

 Town boundary	 Cleared
 Primary Route	 Forest
 Road or Street	 Contour
 Trail or other	 Building
 Stream or Shoreline	 Restricted Access
 Surface Water	 Conservation
 Wetland	
 Conservation Land	

Source: USGS



Directions: Rt 149 to Reservoir Rd



Most data presented on this map represent stock data sets obtained from NH GRANIT, Complex Systems Research Center, UNH. CSRC, NHOEP, NHFGD and the cooperating agencies make no claim as to the validity or reliability or to any implied uses of these data. NOT FOR NAVIGATION.